



**FENS FOR THE FUTURE**

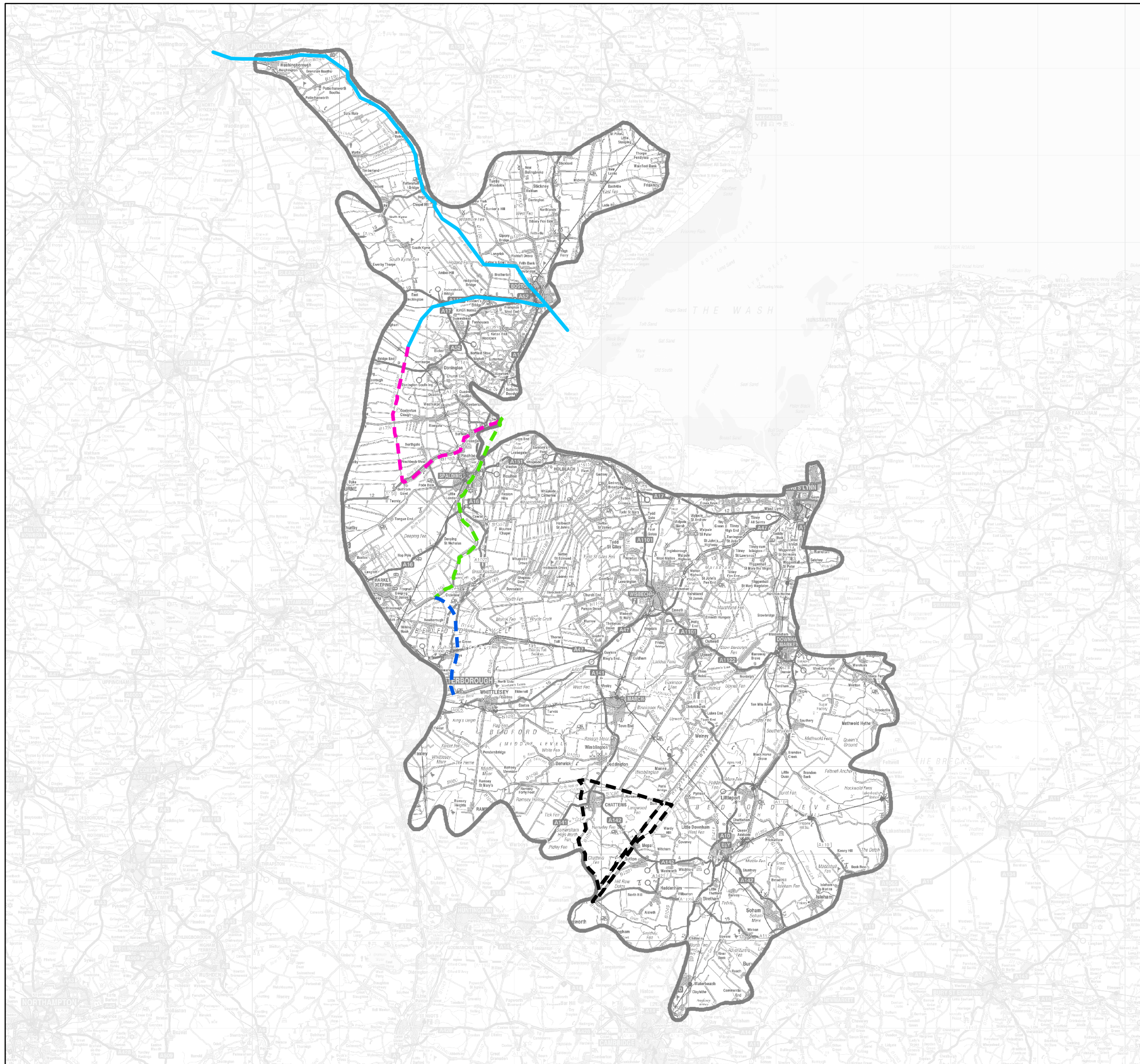








**NATURAL ENGLAND**


## Fens for the Future

**A Strategic Plan for Fenland :  
A Proposal for an Enhanced Ecological Network**

Map 9. The Fens Waterway Link Initiative phasing



-  Plan boundary
-  Phase 1 & 2 : Boston to Donington Link (fully operational March 2009)
-  Phase 3 : Donington to Surfleet Link
-  Phase 4 : Surfleet to Crowland Link
-  Phase 5 : Crowland to Peterborough Link
-  Phase 6 : Alternative potential new navigation (indicative)



Map Reference - NE140804-1328-789

Mapped by - Carrie Mackay-Payne (2014)

GI and Analysis Team, Natural England

© Crown copyright and database right [2014]

Ordnance Survey Licence number 100022021.