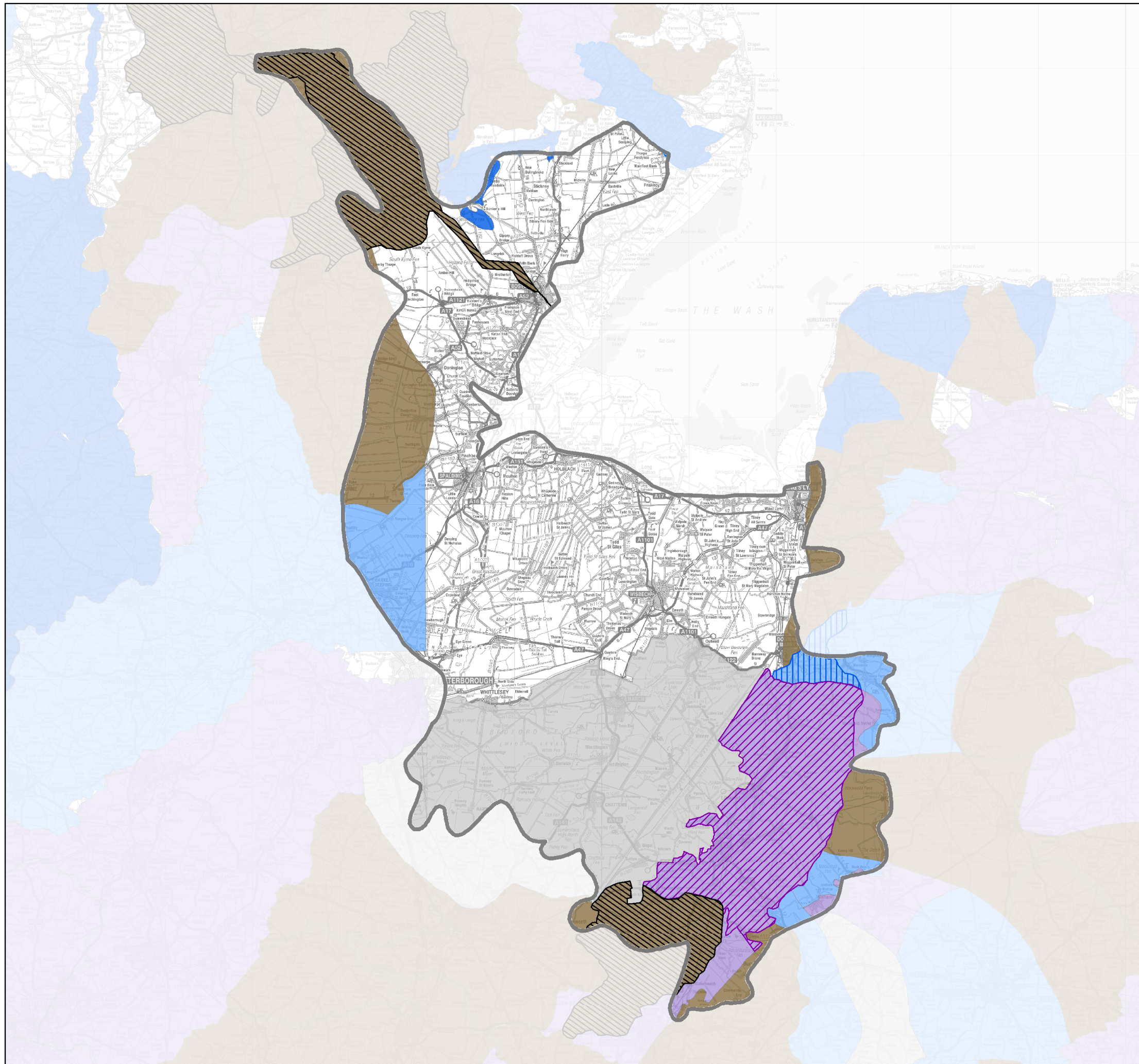












Fens for the Future

A Strategic Plan for Fenland : A Proposal for an Enhanced Ecological Network

Map 6. Water resource availability status



-  Plan boundary
- Major groundwater units**
-  Water Available
-  Over abstracted
-  Over licenced
-  No water available
-  Not assessed
- Surface and groundwater units**
-  Water available
-  Over abstracted
-  Over licenced
-  No water available

