



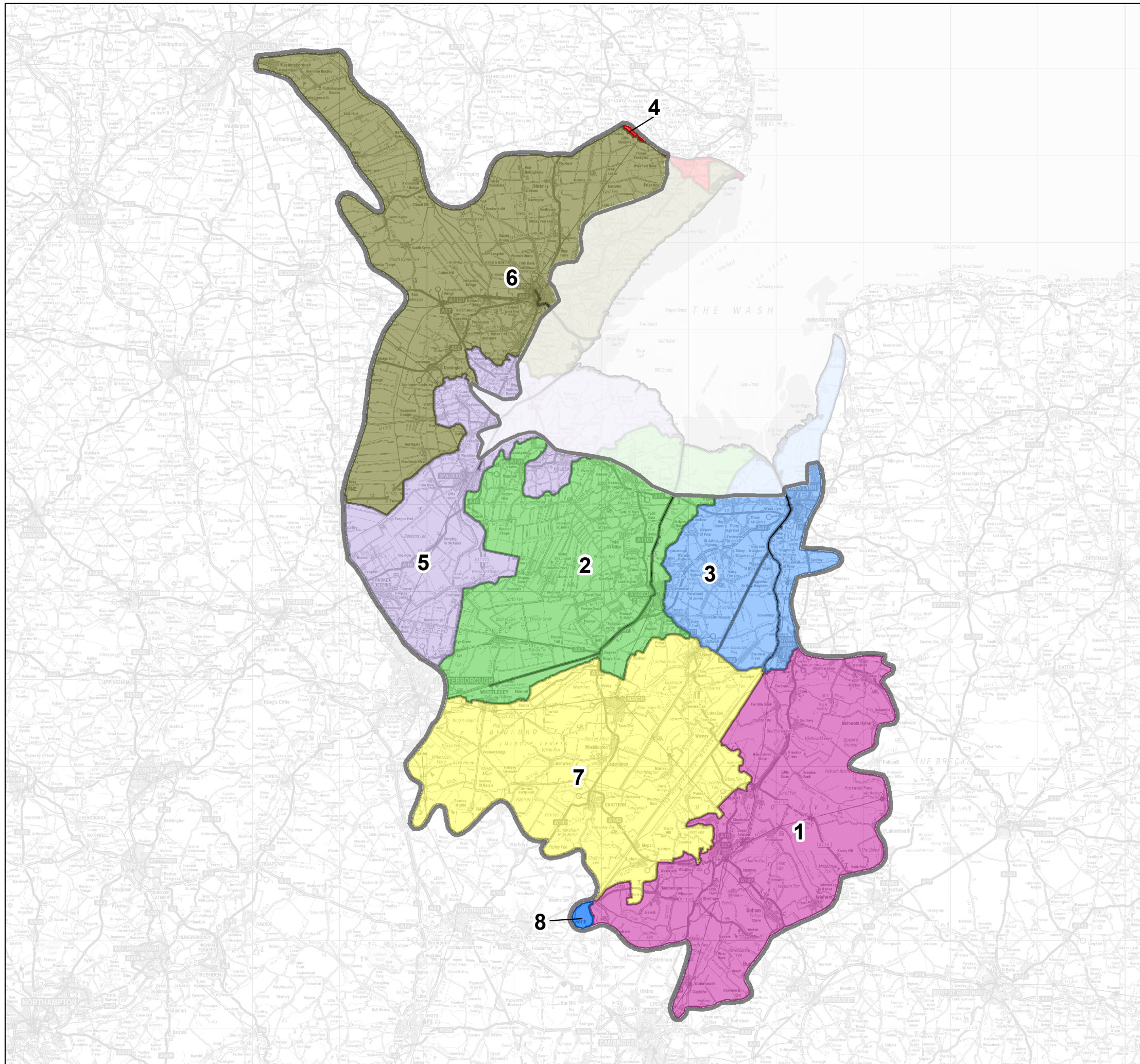
FENS FOR THE FUTURE












Fens for the Future

**A Strategic Plan for Fenland :
A Proposal for an Enhanced Ecological Network**

Map 5. Environment Agency Catchment Abstraction Management Strategy (CAMS) areas



-  Plan boundary
-  1 Cam and Ely Ouse (including South Level)
-  2 Nene
-  3 North West Norfolk
-  4 Steeping Great Eau and Long Eau
-  5 Welland
-  6 Witham
-  7 Old Bedford including the Middle Level
-  8 Upper and Bedford Ouse

Map Reference - NE140804-1328-789
Mapped by - Carrie Mackay-Payne (2014)
GI and Analysis Team, Natural England
© Crown copyright and database right [2014]
Ordnance Survey Licence number 100022021.