


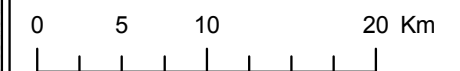
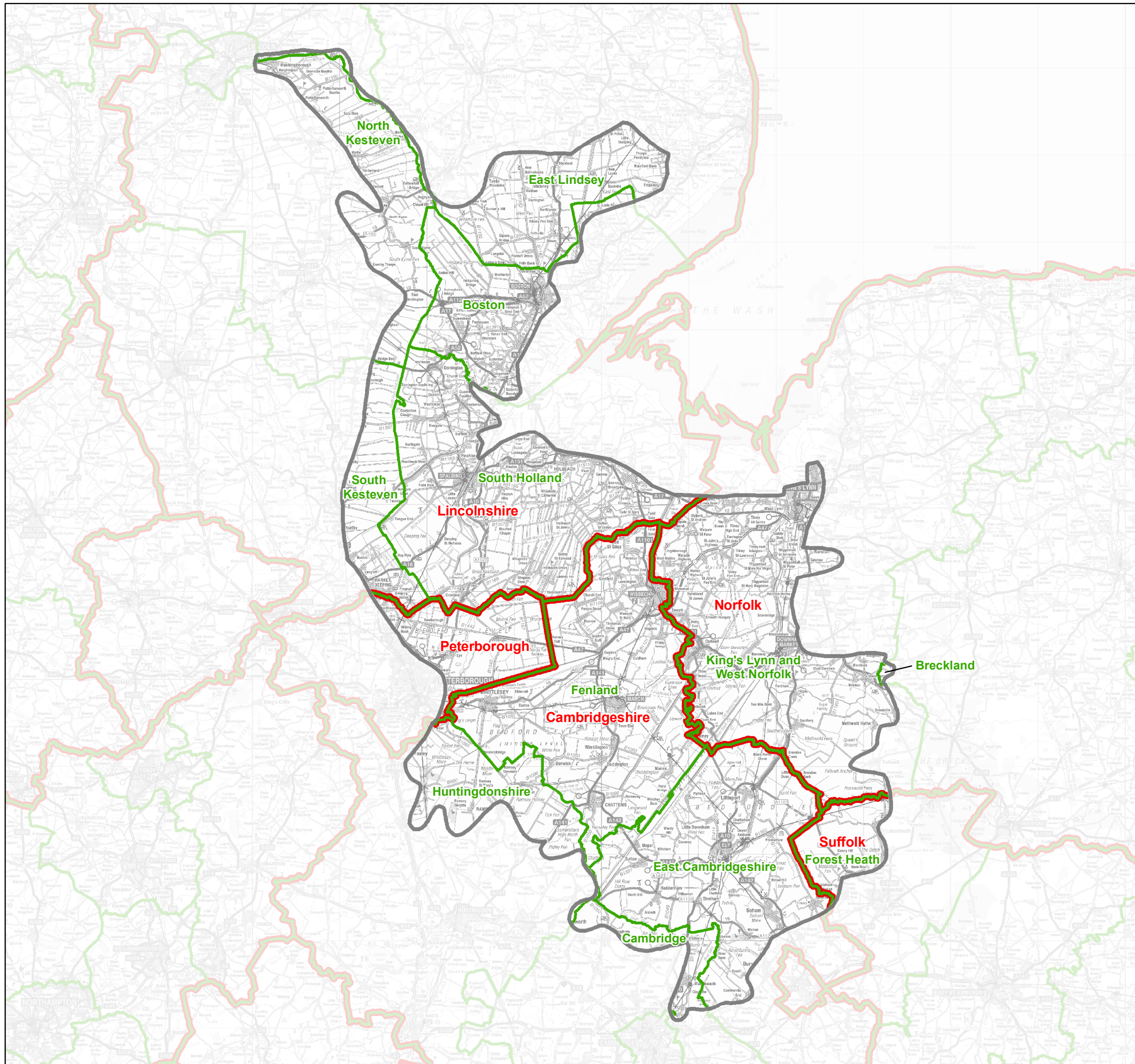


Fens for the Future

A Strategic Plan for Fenland : A Proposal for an Enhanced Ecological Network

Map 2. Administrative boundaries

-  Plan boundary
-  County / unitary authority
-  District / borough



Map Reference - NE140804-1328-789

Mapped by - Carrie Mackay-Payne (2014)
GI and Analysis Team, Natural England
© Crown copyright and database right [2014]
Ordnance Survey Licence number 100022021.